DEMOGRAPHIC GUIDE TO MICHIGAN

Townships and Places, 2000 Census Edition.

Demographic summaries for Counties, County Subdivisions and Places; AREA PROFILES summarizing 50 categories in 5 data paragraphs; easily found in an alphabetically-arranged gazetteer; RANKINGS (of Counties & Subdivisions) and THEMATIC MAPS (of Subdivisions) for over 80 factors. PRESIDENTIAL VOTE and RELIGIOUS AFFILIATION included for Counties.
(Complete profiles included for selected areas; enhanced profiles available online for all areas.)

by Clark H. Bensen. POLIDATA ® DEMOGRAPHIC & POLITICAL GUIDES

11.0 x 8.5 x 3.0 inches, 5 lb. 994 pp. ISBN 1-57708-926-X $189.00 2003, Polidata.
1. New edition. 2. All pages 8.5 x 11 inches. 3. Library binding in green buckram cloth. 4. Order Info: See Notes
A. Purchase price includes FREE TWO YEAR Subscription to the online edition. B. Online Subscription alone: $360.00 for TEN YEAR license. See an online profile here. C. Also available in CD-ROM Edition: $155.00 postpaid.

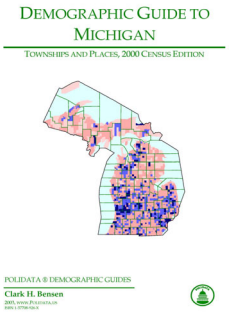

Front Page



Back Page

Book Org.



Contents

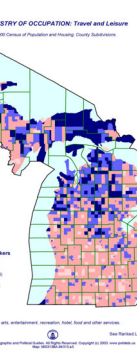

Detailed Contents



Contents (ctd.)

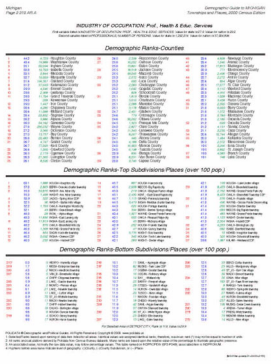

Demographic Rank

Thematic Map

Area Profile-State

Area Profile-Sample Page

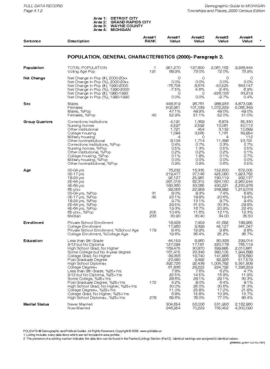

State Data Record



Comp. Scale Graph

Click on sample thumbnails above for adobe .pdf format. URL: http://www.polidata.us/books/mi/pub/midoginf.htm updated: 2003-oct-03

Copyright © 2003, Clark H. Bensen. All Rights Reserved. POLIDATA ® Demographic & Political Guides. email: info@polidata.us.