Appendix F.
Maps

Boroughs, Census Areas, City and Boroughs, and Municipality

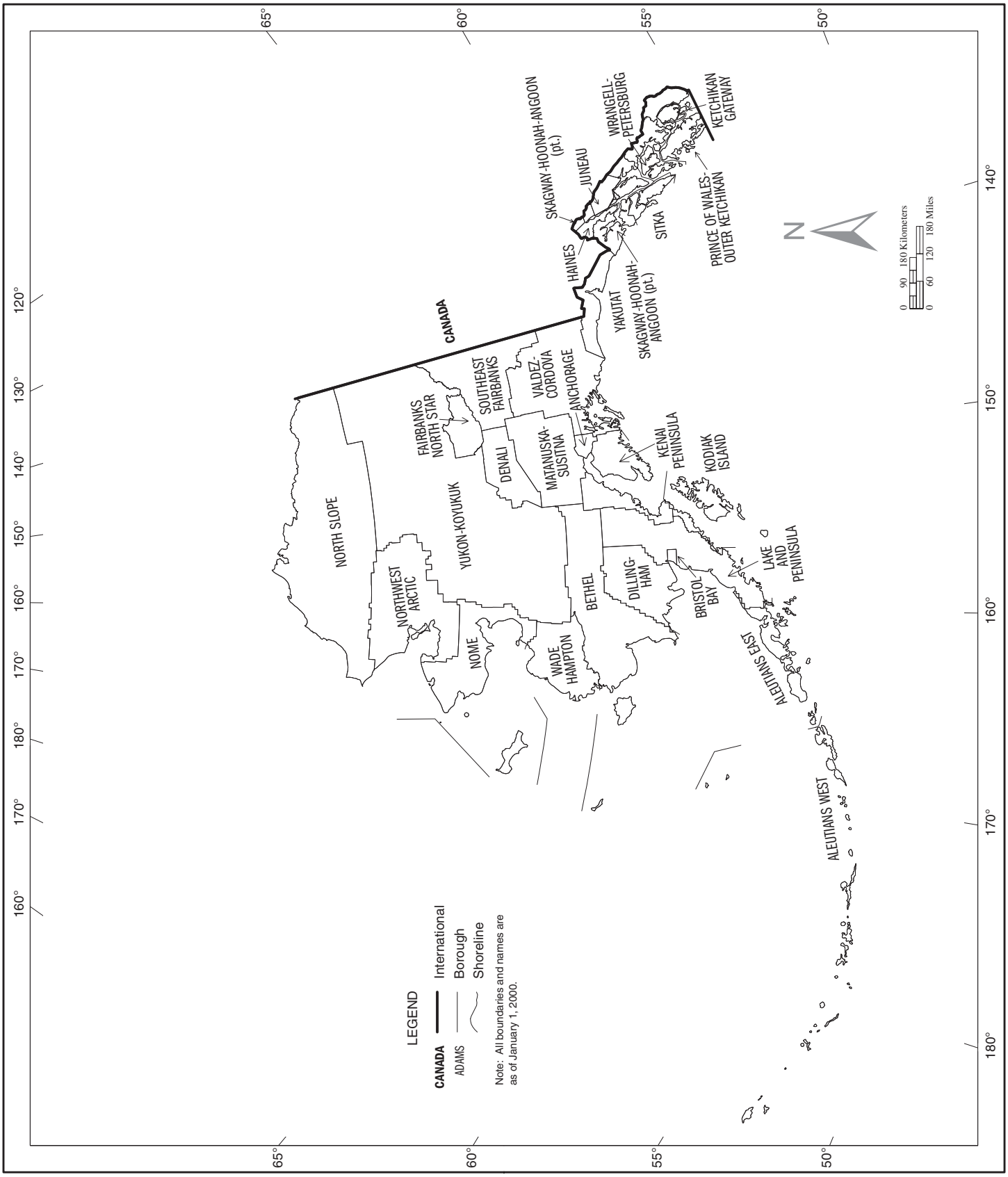

Borough, Census Area, City and Borough, and Municipality Subdivision Outline Map Legend and Borough, Census Area, City and Borough, and Municipality Location Index

Map Legend

		International
	CAMPO	American Indian Reservation (Federal)
	DOYON	Alaska Native Regional Corporation
	Anvik	Alaska Native Village Statistical Area
	Tetlin	Tribal Designated Statistical Areas
		State
	ERIE	Borough, Census Area, City and Borough, or Municipality
	YORK	Census Subarea[1]
	ROME	Incorporated Place[1]
	Zena	Census Designated Place[1]
	Lake Erie	Large River, Lake, Water Body, or Shoreline
		A fishhook joins contiguous and/or discontiguous parts of the same geographic entity

[1] A '*' following a place name indicates that the place is coextensive with a separate census subarea. The census subarea name is shown only if different than the name of the place.

Note: All legal boundaries and names are as of January 1, 2000. Where international, state, borough, census area, city and borough, municipality, and/or census subarea boundaries coincide, the map shows the boundary symbol for the highest level of these geographic entities. The borough, census area, city and borough, and municipality boundaries are always shown. Where a census subarea boundary coincides with a place boundary, the map does not show the place boundary symbol. Any geographic entity name may include '(pt.)' if some portion of the entity extends beyond the limits of the map area displayed on the page, or if multiple discontiguous pieces of the entity have been discretely labeled on the page. A geographic entity name may include '(pts.)' if many discontiguous pieces exist for that entity that cannot be discretely labeled. The boundaries shown on this map are for Census Bureau statistical data collection and tabulation purposes only; their depiction and designation for statistical purposes does not constitute a determination of jurisdictional authority or rights of ownership or entitlement.

Map Sections

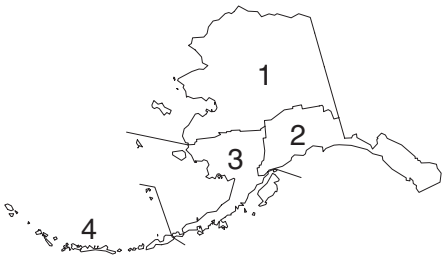

BOROUGH, CENSUS AREA, CITY AND BOROUGH, AND MUNICIPALITY LOCATION INDEX

This list presents the reference coordinates for each borough, census area, city and borough, and municipality on the borough, census area, city and borough, and municipality subdivision outline map. Map section numbers refer to the borough, census area, city and borough, and municipality subdivision outline maps only.

BOROUGH, CENSUS AREA, CITY AND BOROUGH, OR MUNICIPALITY	MAP SEC	MAP REF
Aleutians East	3	AO-AK
Aleutians West	4	AI-AM
Anchorage	2	AW-AH
Bethel	3	AR-AH
Bristol Bay	3	AS-AI
Denali	1	AV-AG
Dillingham	3	AR-AI
Fairbanks North Star	1	AX-AF
Haines	2	BD-AI
Juneau	2	BD-AI
Kenai Peninsula	2	AV-AH
Ketchikan Gateway	2	BF-AK
Kodiak Island	3	AT-AI
Lake and Peninsula	3	AS-AI
Matanuska-Susitna	2	AW-AG
Nome	1	AO-AG
North Slope	1	AU-AD
Northwest Arctic	1	AQ-AE
Prince of Wales-Outer Ketchikan	2	BE-AK
Sitka	2	BD-AJ
Skagway-Hoonah-Angoon	2	BD-AI
Southeast Fairbanks	1	AZ-AG
Valdez-Cordova	2	AY-AH
Wade Hampton	1	AP-AG
Wrangell-Petersburg	2	BE-AJ
Yakutat	2	BA-AI
Yukon-Koyukuk	1	AV-AF

American Indian/Alaskan Native Areas, Boroughs, Census Areas, City and Boroughs, Municipality, Census Subareas, and Places – Section 1

American Indian/Alaskan Native Areas, Boroughs, Census Areas, City and Boroughs, Municipality, Census Subareas, and Places – Section 2

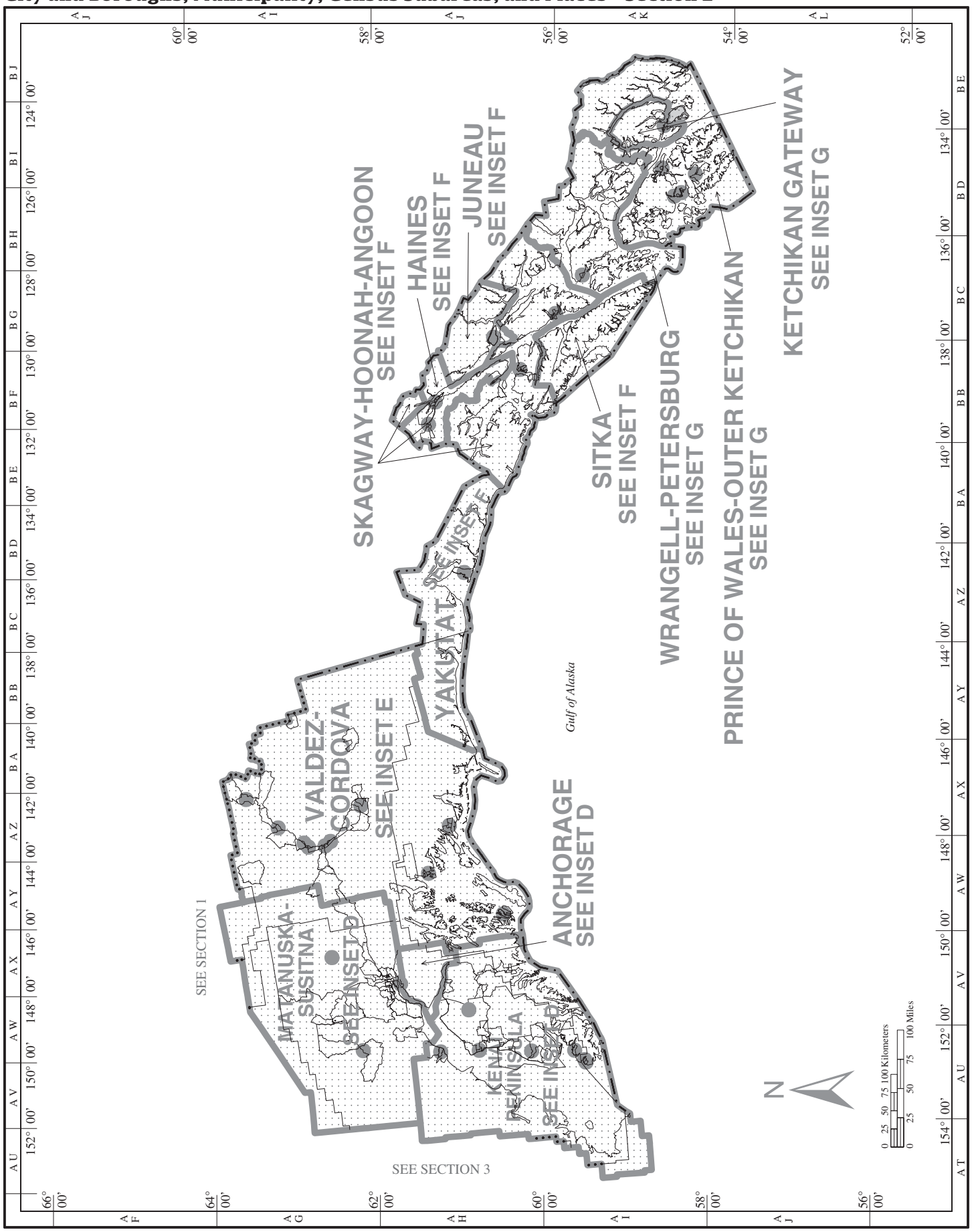

SEE SECTION 1
SEE SECTION 2
SEE SECTION 4
BETHEL (pt.)
SEE INSET H
DILLINGHAM
SEE INSET H
BETHEL (pt.)
KODIAK ISLAND (pt.)
SEE INSET I
KODIAK ISLAND (pt.)
BRISTOL BAY (pt.)
LAKE AND PENINSULA
SEE INSET I
BRISTOL BAY
SEE INSET I
ALEUTIANS EAST
Nelson Lagoon
ALEUT (pt.)
False Pass
Akutan
Sand Point
Belkofski
King Cove
Bering Sea
Bristol Bay
Cook Inlet
Pacific Ocean
Nelson Lagoon
COLD BAY
KING COVE
SAND POINT
ALEUTIANS EAST
FALSE PASS
AKUTAN
N
0 25 50 75 100 Kilometers
0 25 50 75 100 Miles

American Indian/Alaskan Native Areas, Boroughs, Census Areas, City and Boroughs, Municipality, Census Subareas, and Places – Section 4

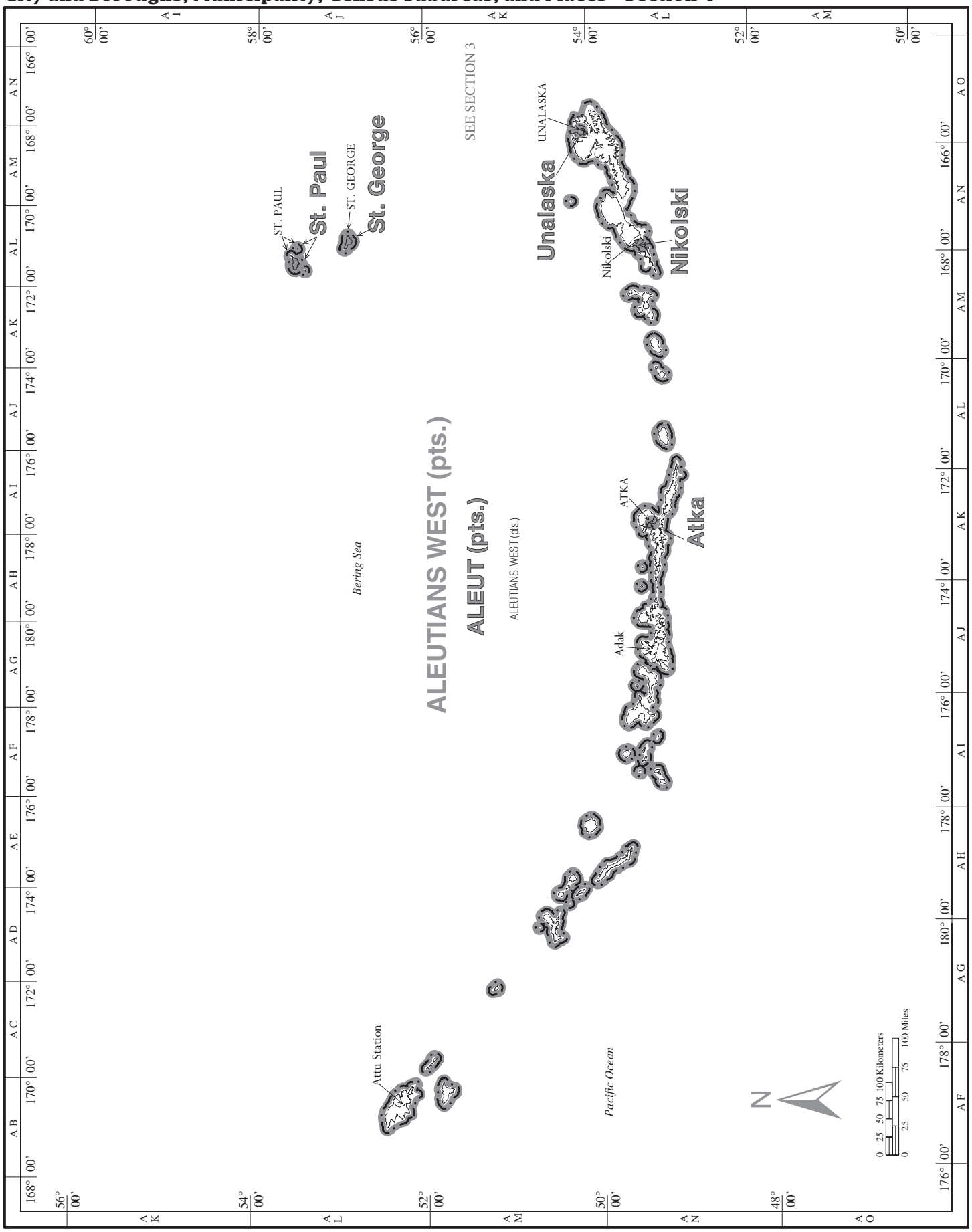

American Indian/Alaskan Native Areas, Boroughs, Census Areas, City and Boroughs, Municipality, Census Subareas, and Places – Inset A

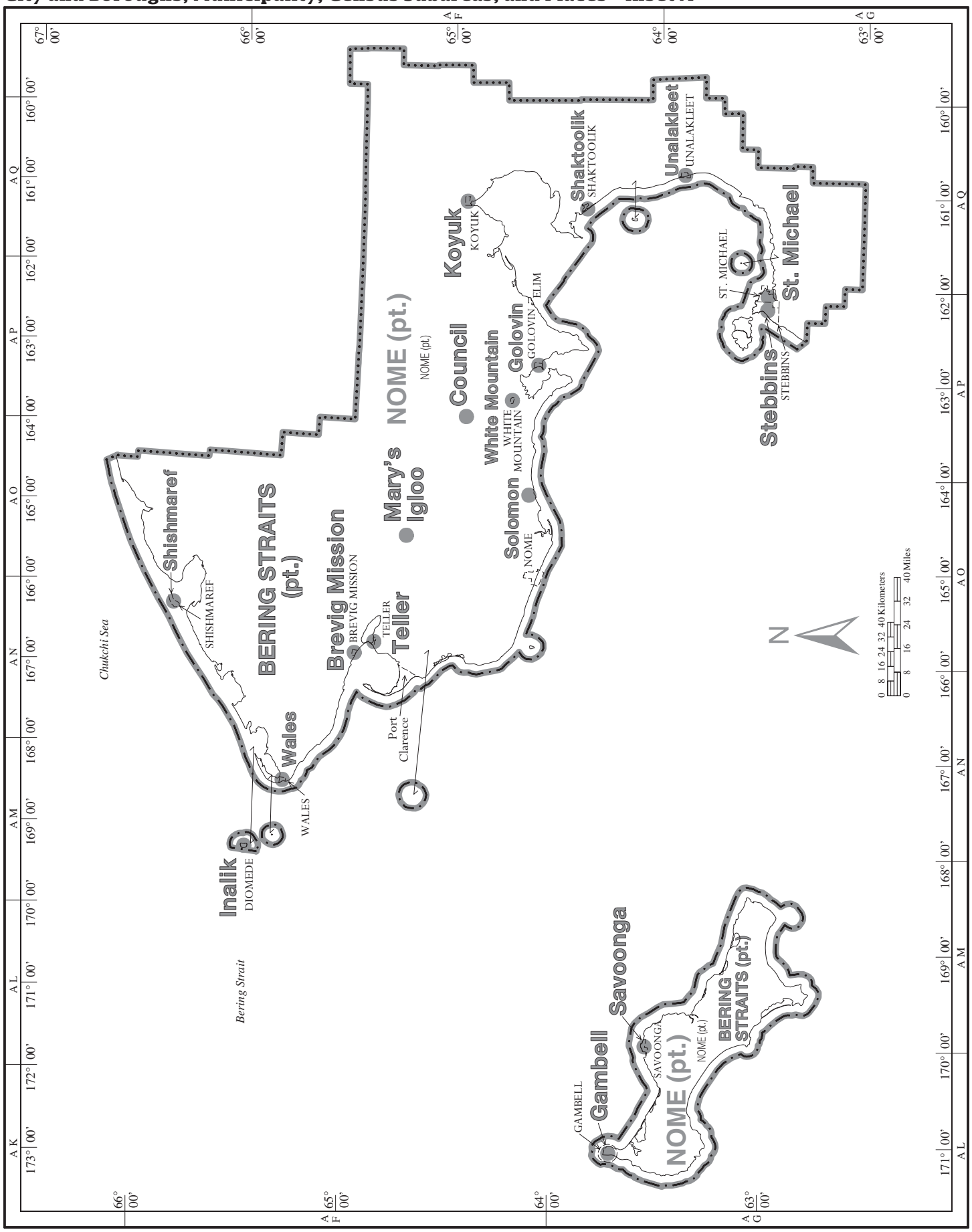

American Indian/Alaskan Native Areas, Boroughs, Census Areas, City and Boroughs, Municipality, Census Subareas, and Places – Inset B

American Indian/Alaskan Native Areas, Boroughs, Census Areas, City and Boroughs, Municipality, Census Subareas, and Places – Inset C

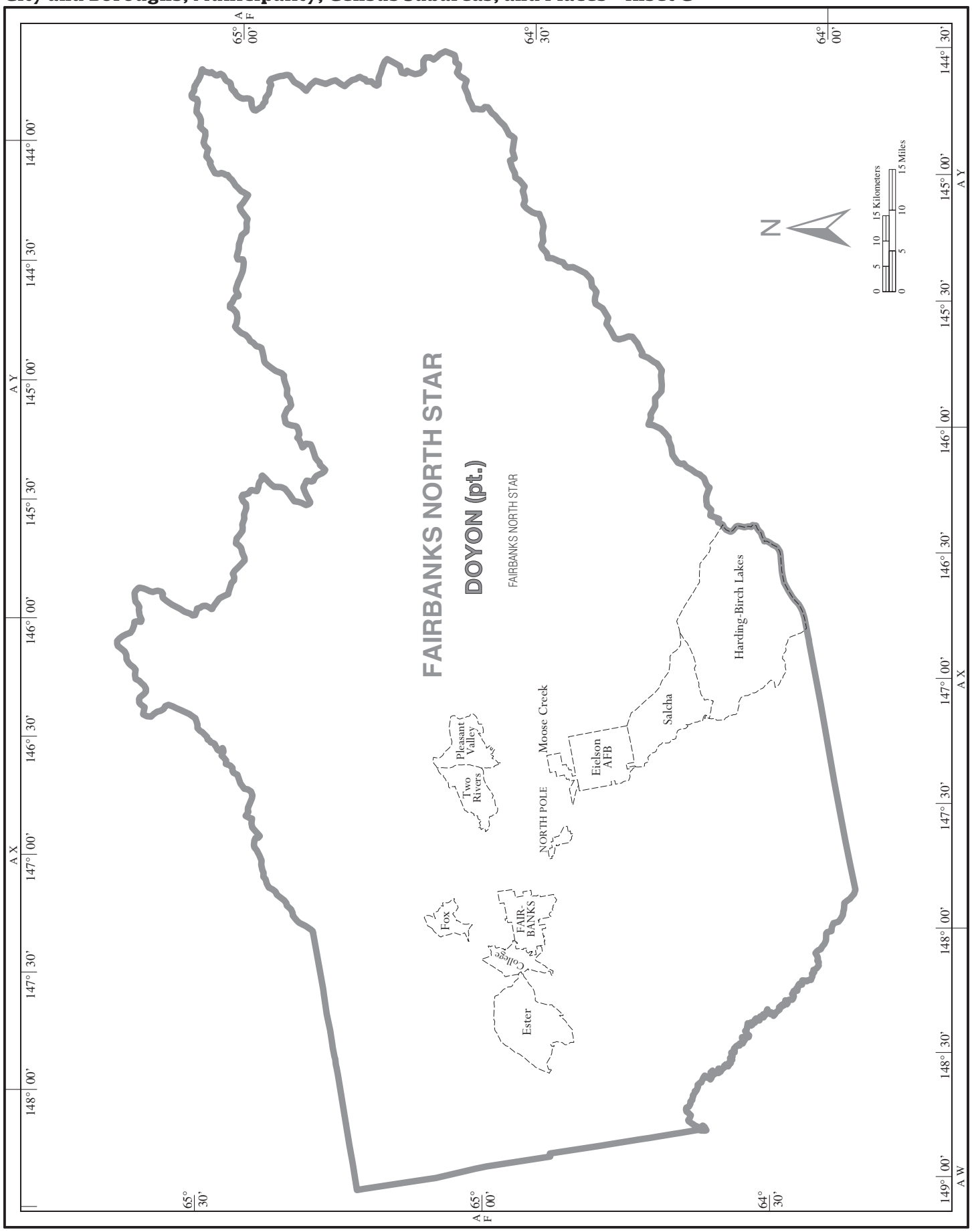

American Indian/Alaskan Native Areas, Boroughs, Census Areas, City and Boroughs, Municipality, Census Subareas, and Places – Inset D

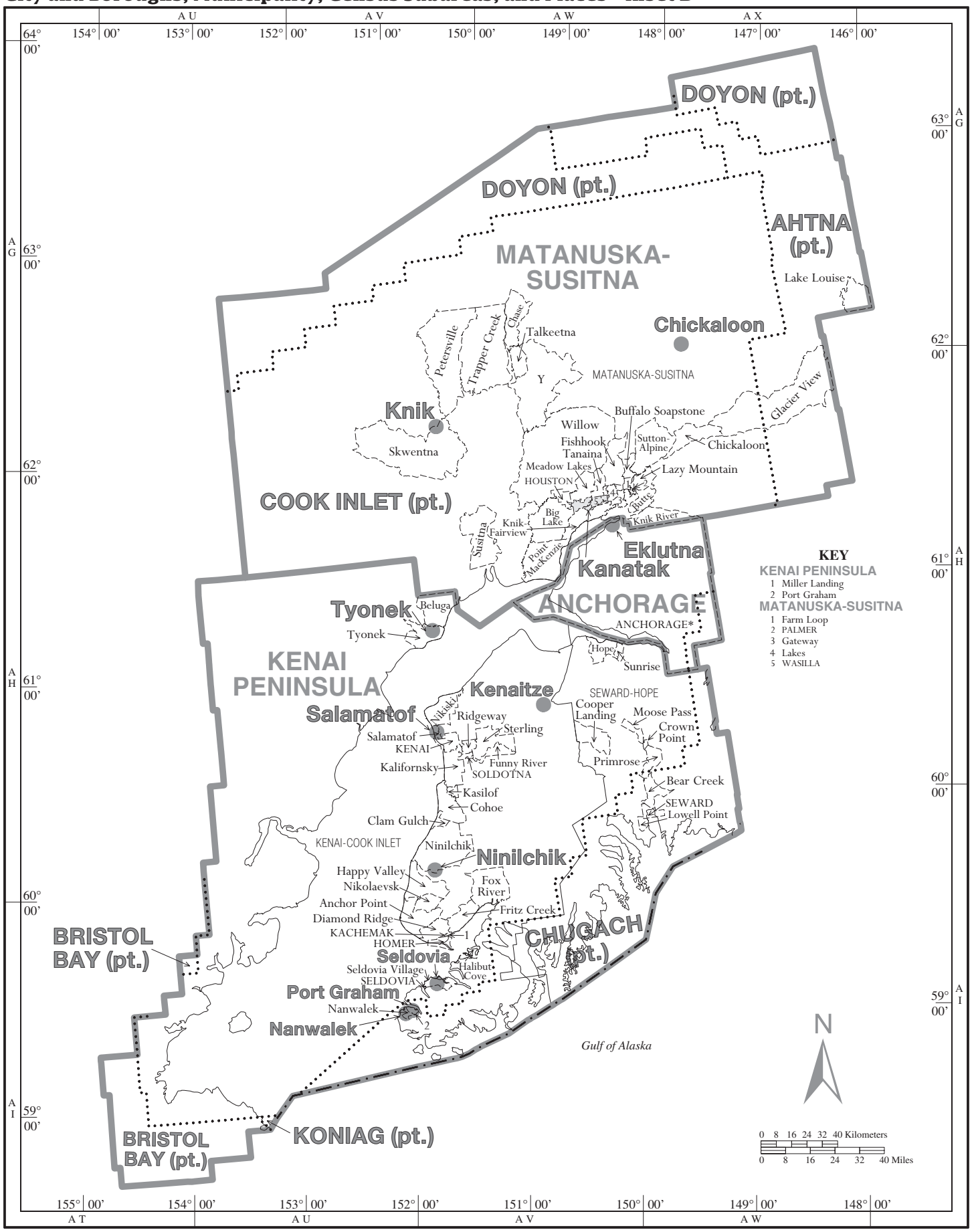

U.S. Census Bureau, Census 2000

American Indian/Alaskan Native Areas, Boroughs, Census Areas, City and Boroughs, Municipality, Census Subareas, and Places – Inset E

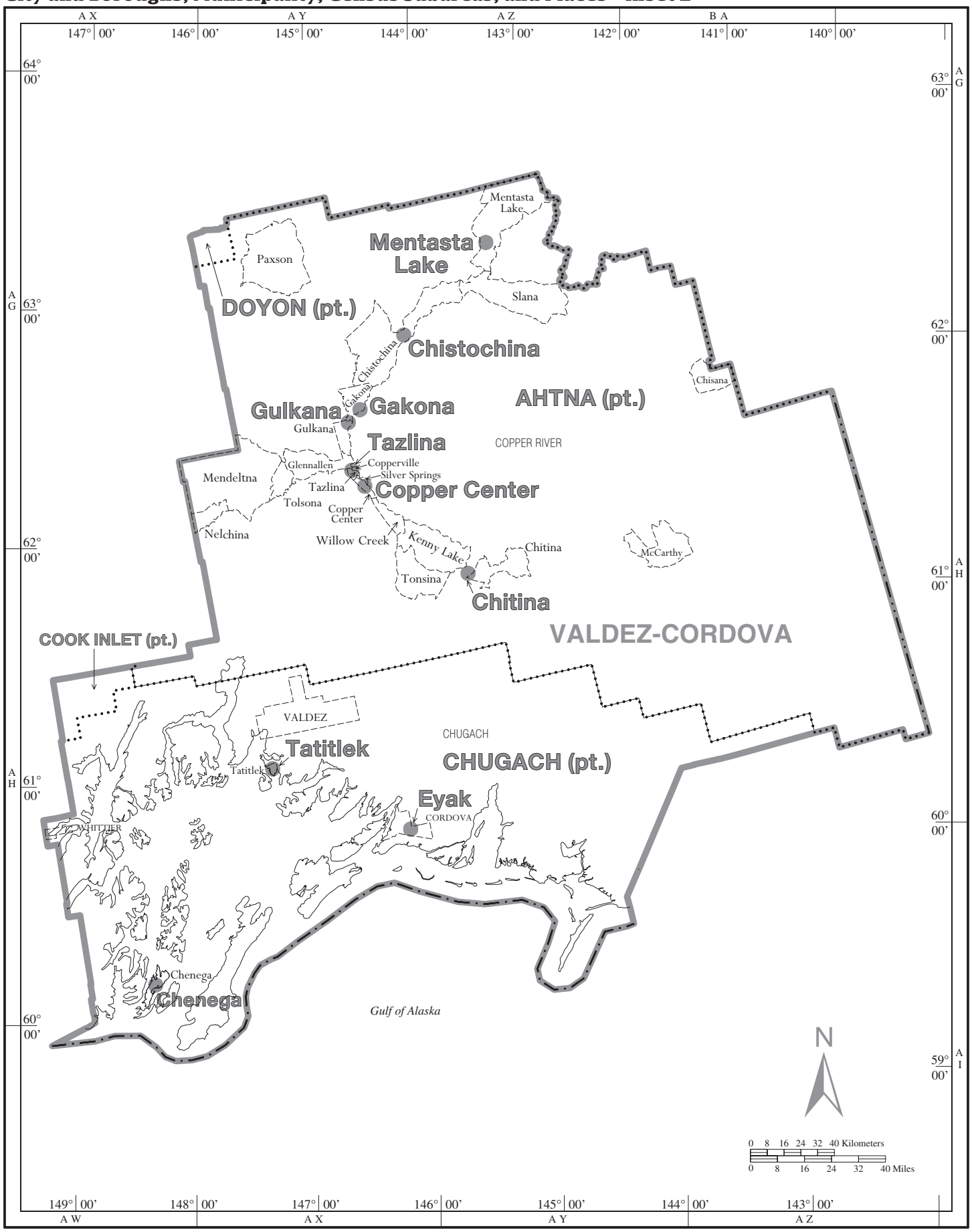

American Indian/Alaskan Native Areas, Boroughs, Census Areas, City and Boroughs, Municipality, Census Subareas, and Places – Inset F

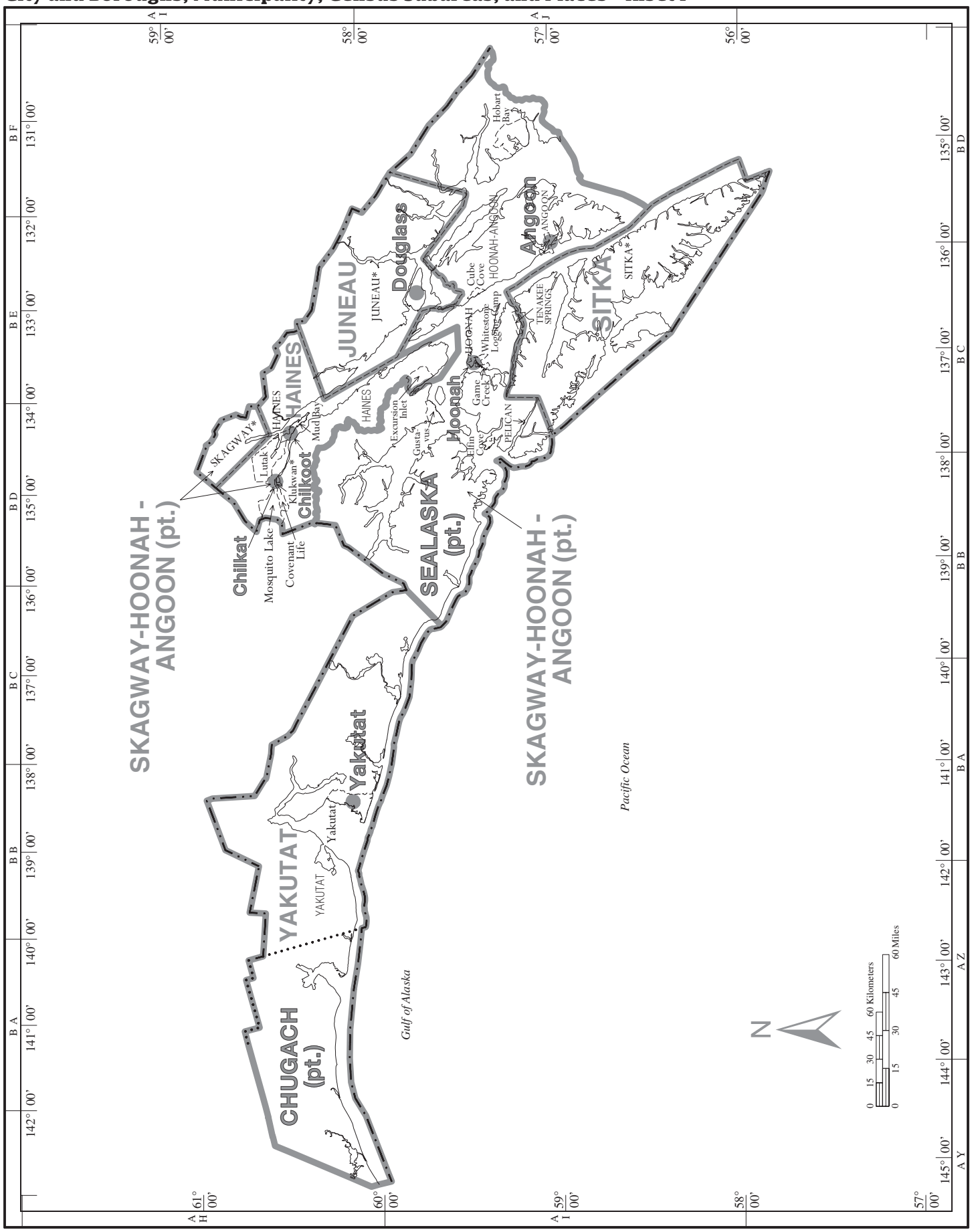

American Indian/Alaskan Native Areas, Boroughs, Census Areas, City and Boroughs, Municipality, Census Subareas, and Places – Inset G

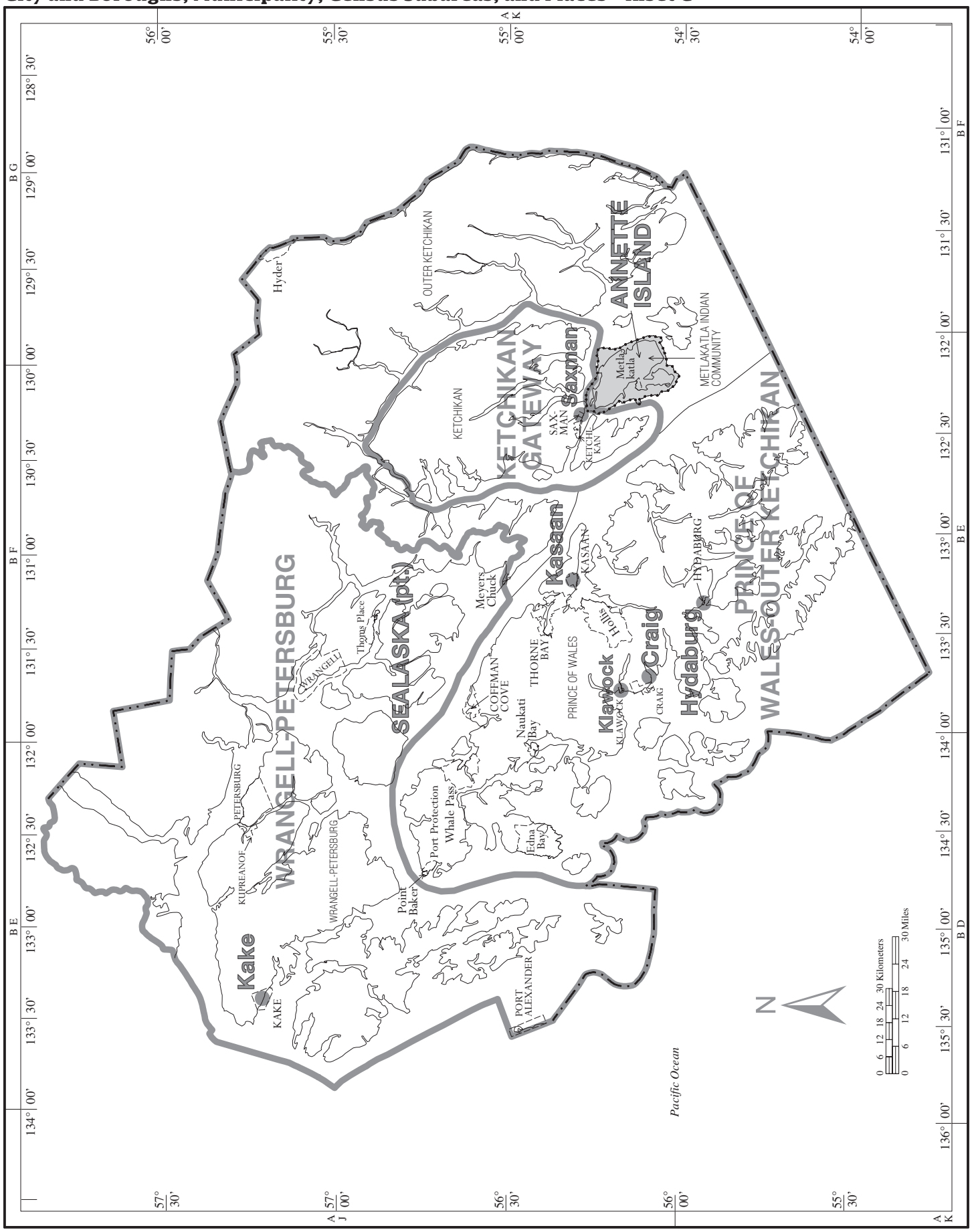

American Indian/Alaskan Native Areas, Boroughs, Census Areas, City and Boroughs, Municipality, Census Subareas, and Places – Inset H

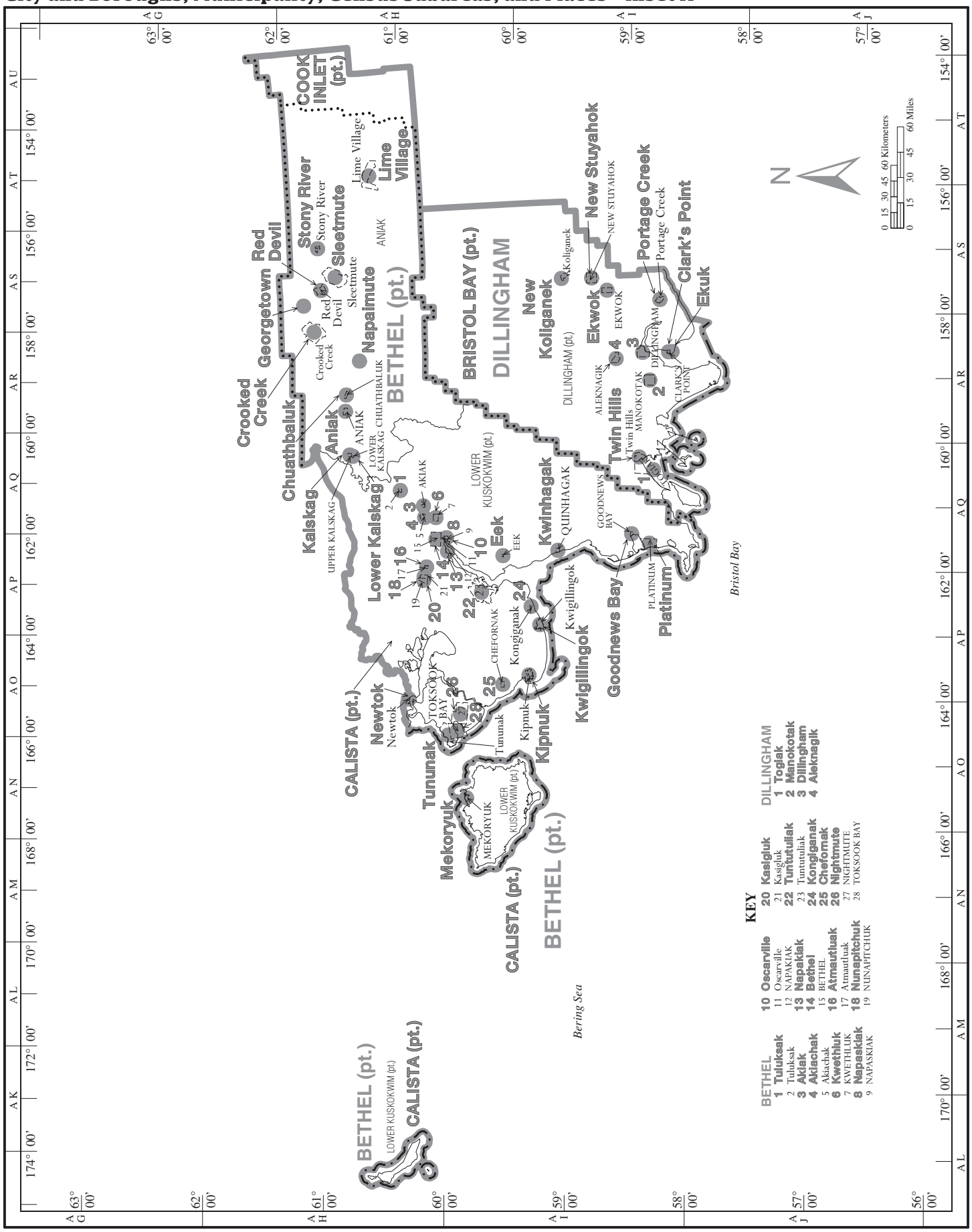

American Indian/Alaskan Native Areas, Boroughs, Census Areas, City and Boroughs, Municipality, Census Subareas, and Places – Inset I

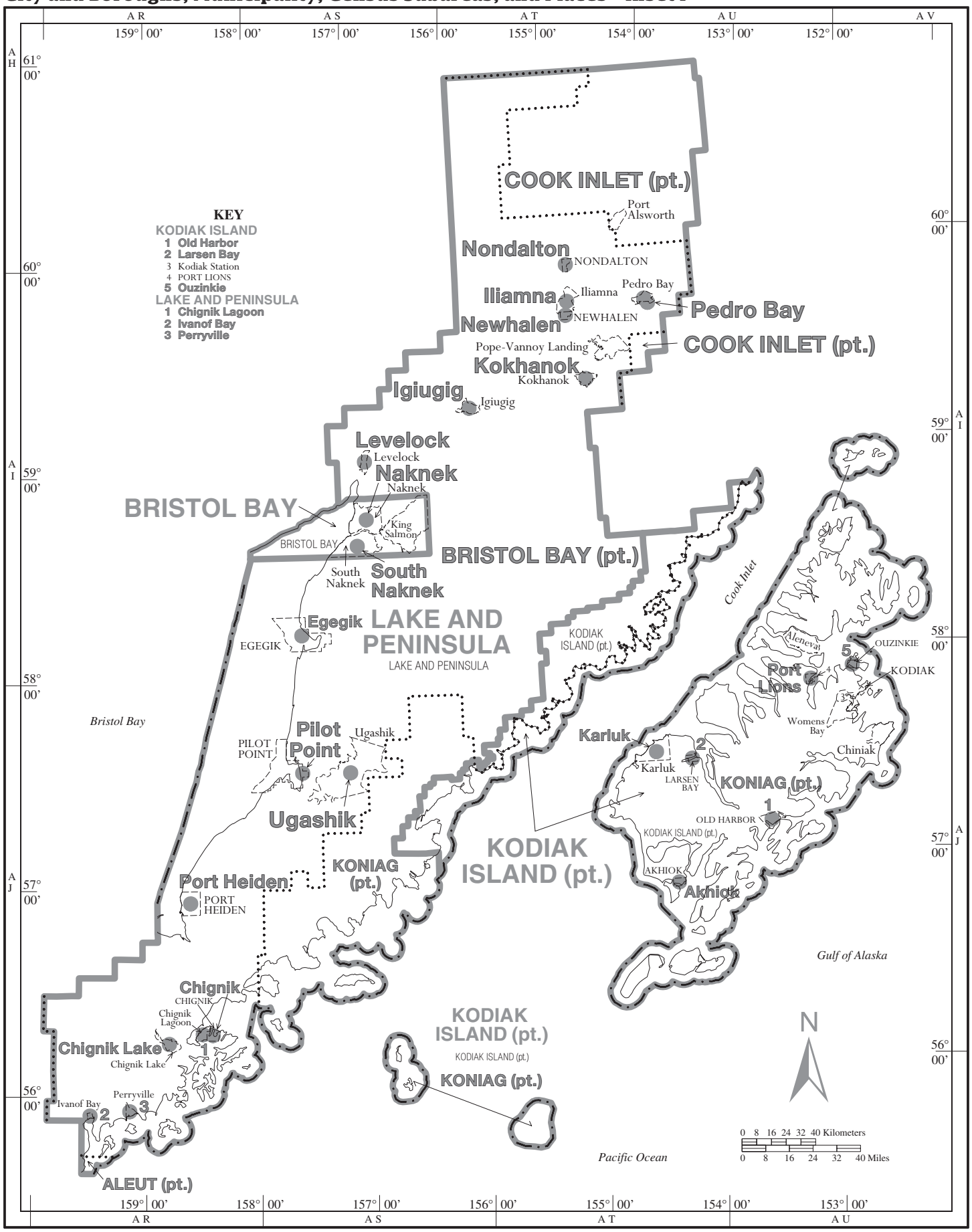

U.S. Census Bureau, Census 2000